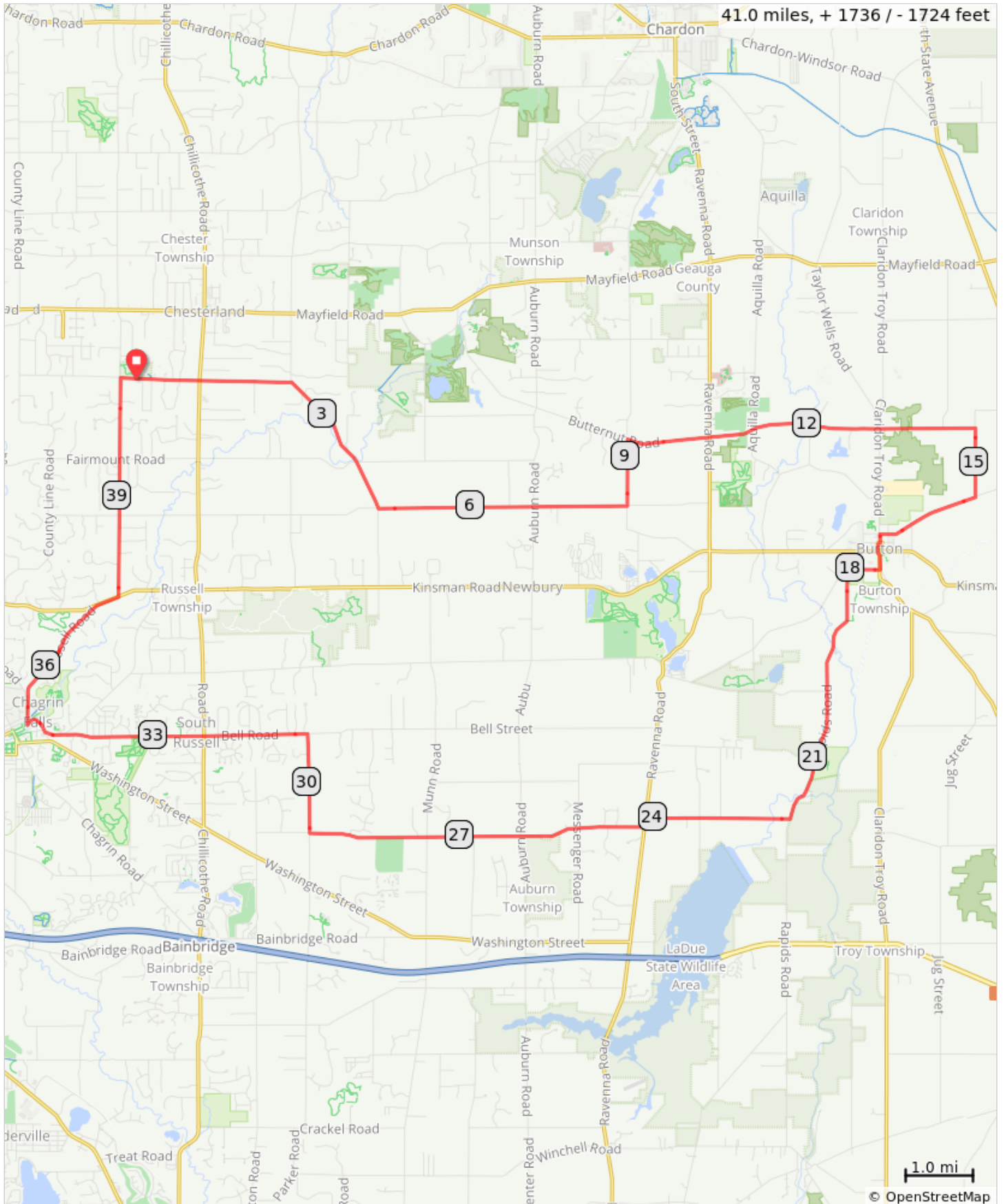


Spring Fling-41-SUN

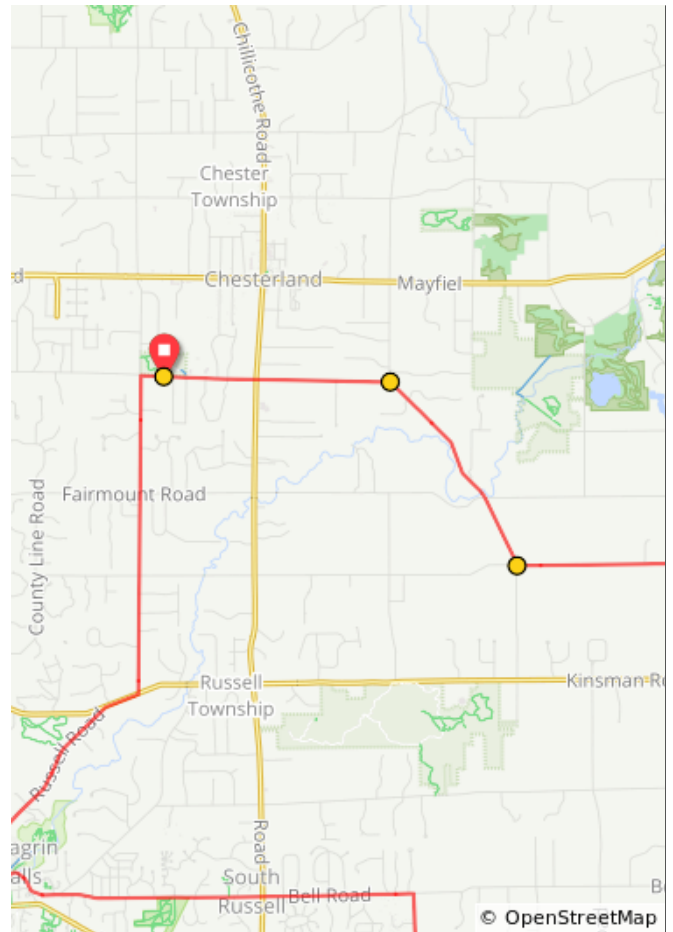


Spring Fling-41-SUN



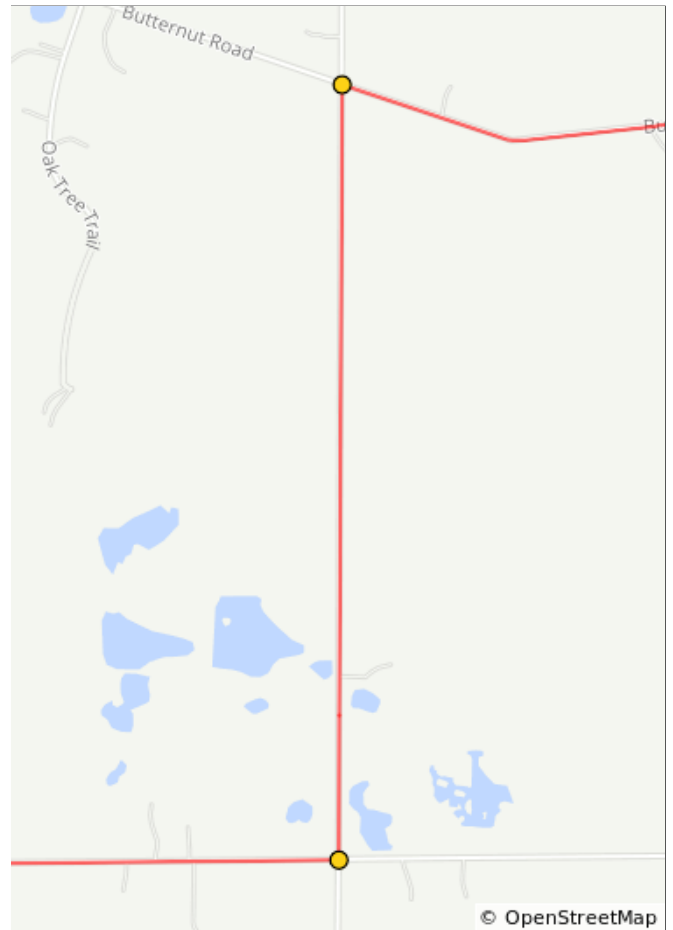
Spring Fling-41-SUN

Dist	Next	Type	Note
0.0	2.3	📍	Start of route
2.3	2.3	➡	R onto Sperry Rd
4.6	3.7	⬅	L onto Pekin Rd



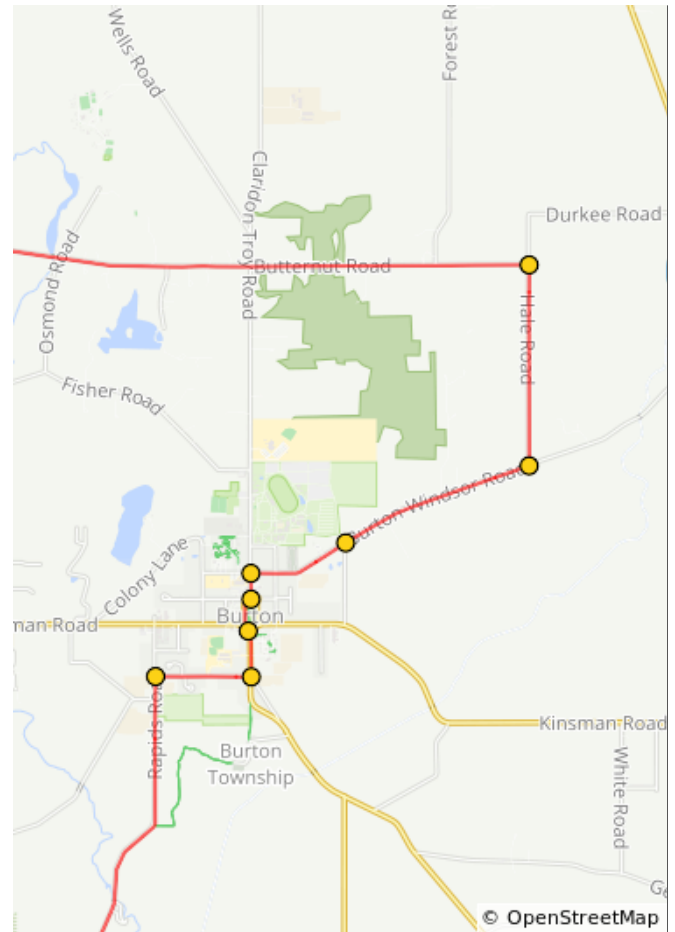
4.6 miles. +216/-123 feet

Dist	Next	Type	Note
8.3	1.0	⬅	L onto Bass Lake Rd
9.3	5.2	➡	R onto Butternut Rd



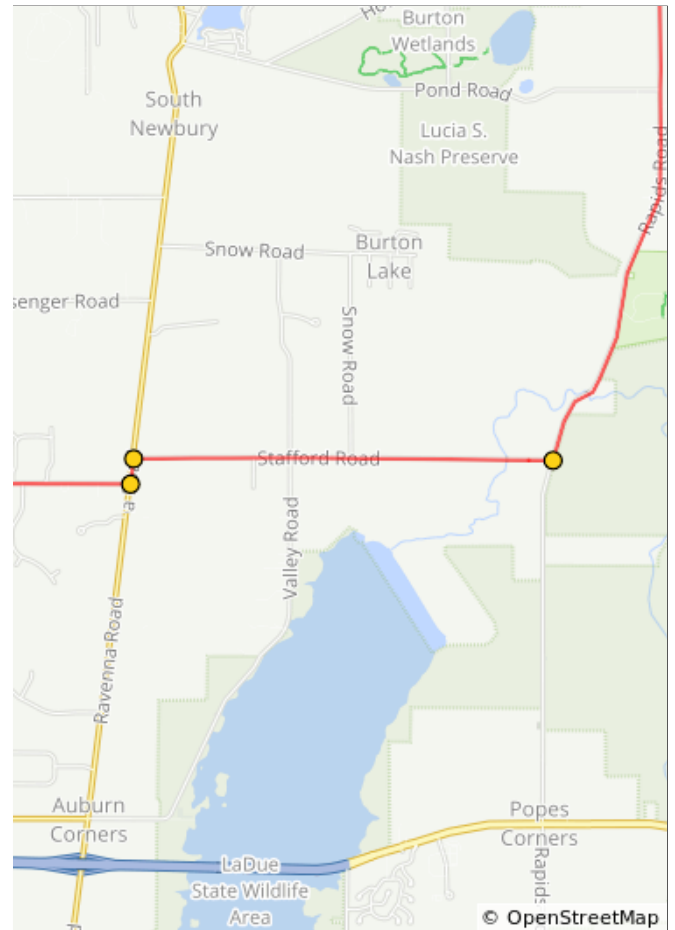
4.7 miles. +0/-0 feet

Dist	Next	Type	Note
14.5	1.0	→	R onto Hale Rd
15.5	1.0	→	R onto Co Rd 14/Burton-Windsor Rd
16.5	0.5	↑	Continue onto Goodwin St
17.0	0.1	←	L onto N Cheshire St/Main St
17.2	0.2	→	R onto W Park St
17.4	0.2	→	Slight R onto S Cheshire St
17.6	0.5	→	R onto Carlton St
18.1	3.9	←	L onto Rapids Rd/West St



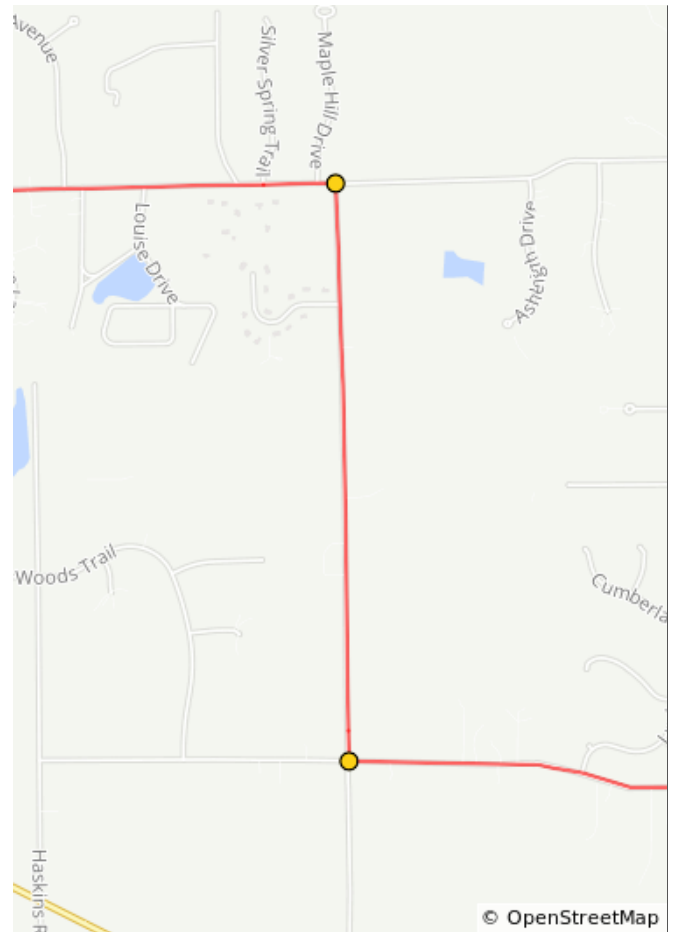
8.8 miles. +157/-216 feet

Dist	Next	Type	Note
22.0	2.1	→	R onto Stafford Rd
24.1	0.1	←	L onto OH-44 S/Ravenna Rd
24.3	5.0	→	R onto Stafford Rd



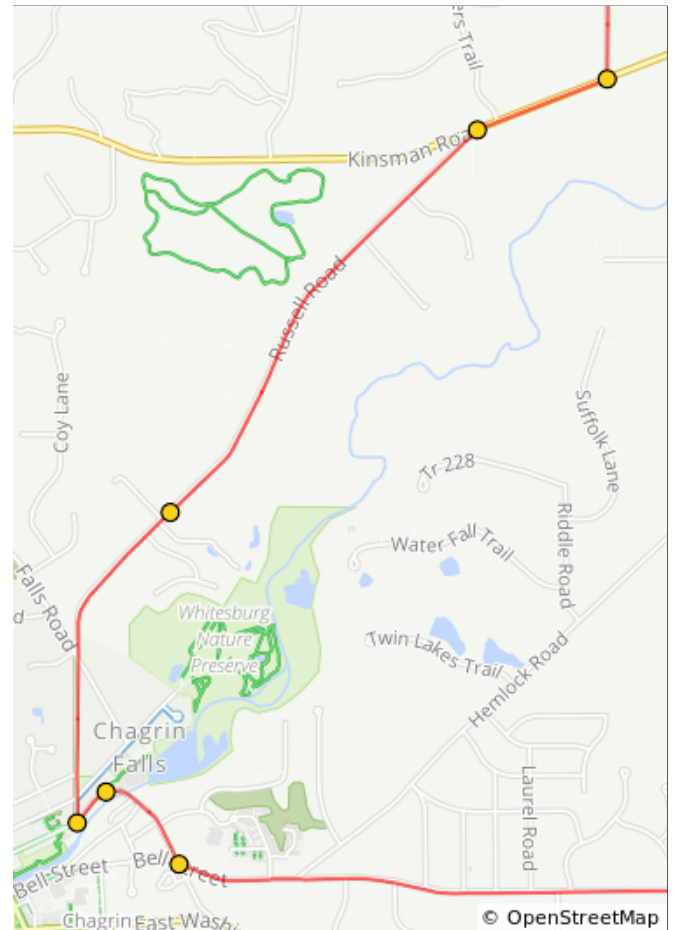
6.2 miles. +177/-8 feet

Dist	Next	Type	Note
29.3	1.5	→	R onto Snyder Rd
30.7	3.9	←	L onto Bell Rd



6.5 miles. +11/-134 feet

Dist	Next	Type	Note
34.6	0.3	→	Slight R onto Cleveland St
34.9	0.1	↑	Continue onto Mill St
35.0	0.9	→	Sharp R onto North St
35.9	1.3	↑	Continue onto Russell Rd
37.2	0.4	↑	Continue onto OH-87 E/Kinsman Rd
37.5	3.2	←	L onto Caves Rd



6.8 miles. +174/-77 feet

Dist	Next	Type	Note
40.8	0.2	→	R onto Cedar Rd
41.0	0.0	📍	End of route

3.5 miles. +0/-0 feet

