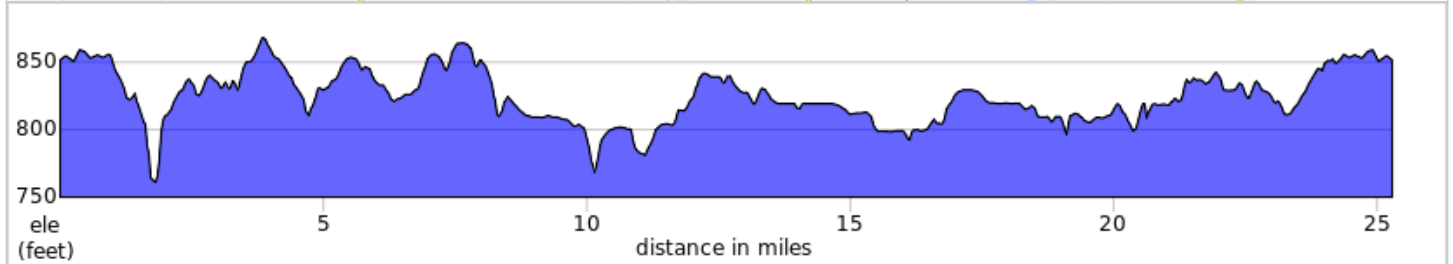
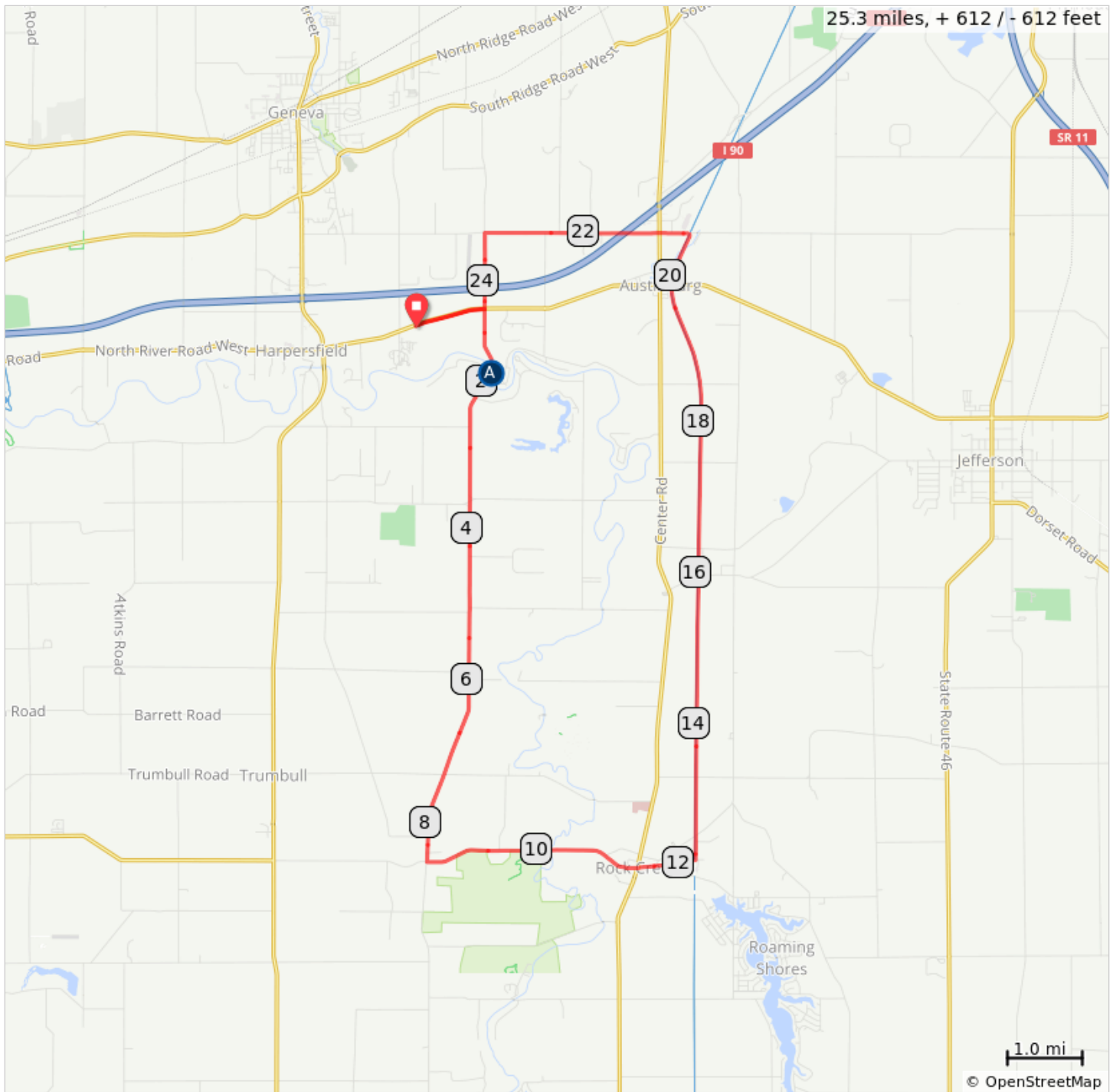


# Bdg Laurello-25-SUN














One bridge -- Mechanicsville Road Bridge



## A. Mechanicsville Road Bridge



Bdg Laurello-25-SUN

Num	Dist	Next	Type	Note
1.	0.0	0.9		Start of route
2.	0.9	0.9		R onto Mechanicsville Rd/Sexton Rd/Windsor-Mechanicsville Rd
3.	1.8	6.7		R to stay on Mechanicsville Rd/Sexton Rd/Windsor-Mechanicsville Rd
4.	8.5	2.6		L onto Footville-Richmond Rd
5.	11.1	0.7		Continue onto W Water St
6.	11.9	0.1		L onto Willow St
7.	11.9	0.3		R onto Station St
8.	12.2	8.4		L onto Western Reserve Greenway
9.	20.6	0.1		Slight L to stay on Western Reserve Greenway
10.	20.6	2.7		L onto Clay St
11.	23.3	1.0		L onto Sexton Rd

23.3 miles. +511/-552 feet

Num	Dist	Next	Type	Note
12.	24.3	0.9		R onto OH-307 W
13.	25.3	0.0		End of route

1.9 miles. +10/-13 feet