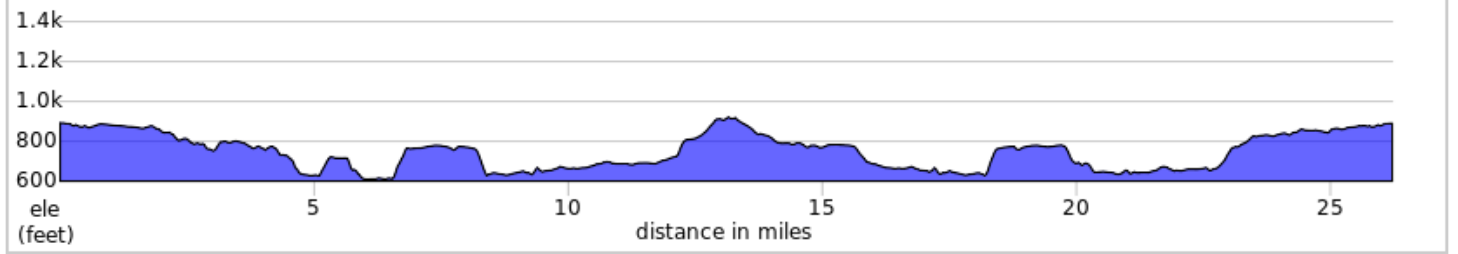
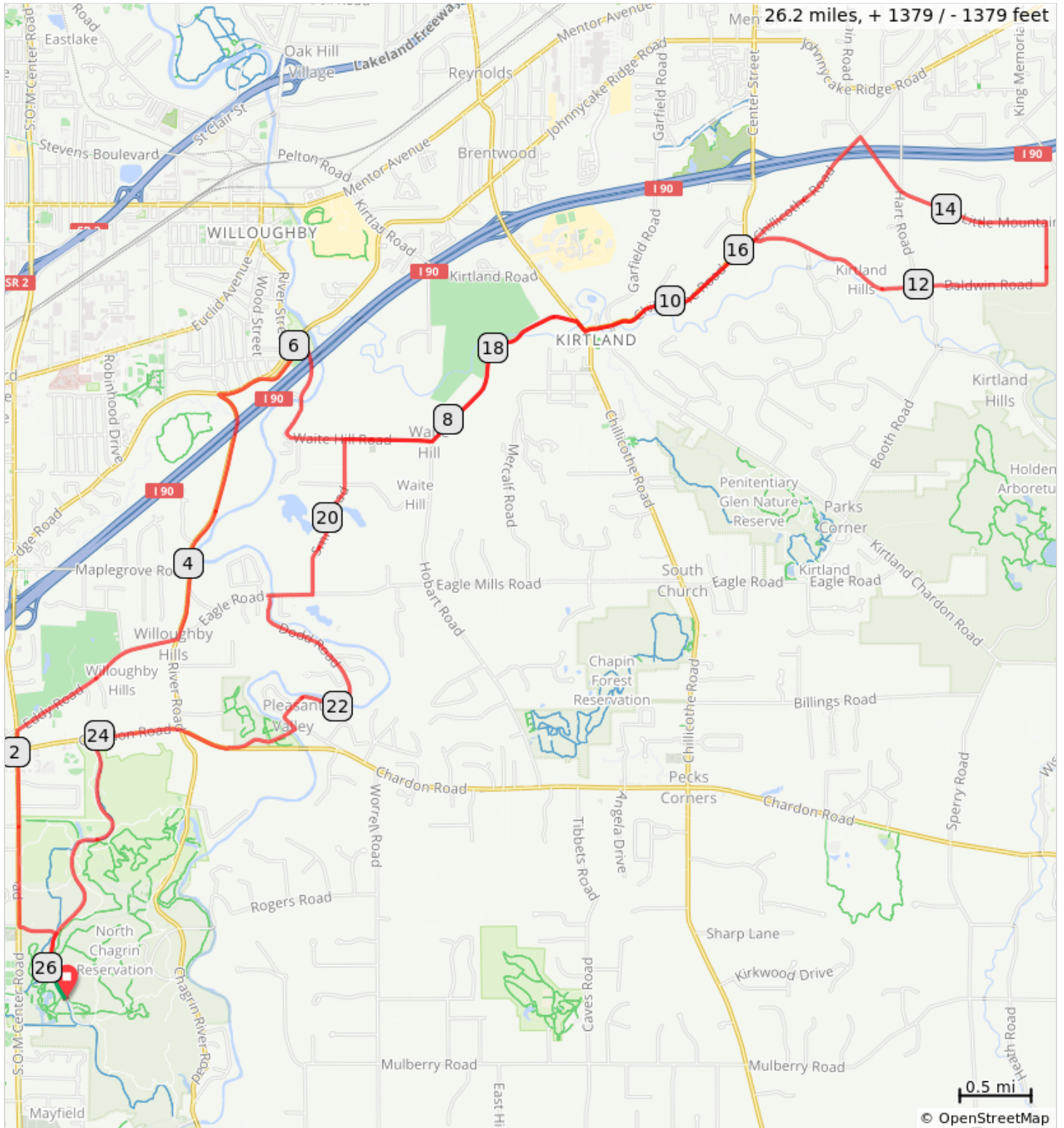



























# Waite Hill-26-NCT



Waite Hill-26-NCT

Dist	Next	Type	Note
0.0	0.0		Start of route
0.0	0.5		L onto Cleveland Metro Park Dr
0.5	0.3		L onto Sunset Ln
0.8	1.4		R onto Som Center Rd
2.2	1.3		R onto Eddy Rd
3.5	1.8		L onto River Rd
5.3	0.3		R onto Ridge Rd
5.6	0.4		R on Johnnycake Ridge Rd
6.1	1.8		R onto Riverside Dr
7.8	1.4		L onto Markell Rd
9.2	0.1		R onto Kirtland Rd
9.3	1.4		L onto OH-615 N/Chillicothe Rd
10.7	2.6		R onto Baldwin Rd
13.3	1.5		L onto Little Mountain Rd
14.8	2.4		L onto Chillicothe Rd
17.3	0.1		R onto Kirtland Rd
17.4	1.4		L onto Markell Rd
18.8	0.6		R onto Waite Hill Rd
19.4	1.1		L onto Smith Rd
20.6	0.3		R onto Eagle Rd/Eagle Mills Rd
20.9	1.7		L onto Dodd Rd
22.6	0.5		R onto Pleasant Valley Rd
23.1	0.9		R onto Chardon Rd
24.0	2.2		L onto Valley Pkwy
26.2	0.0		End of route

26.2 miles. +1295/-1298 feet