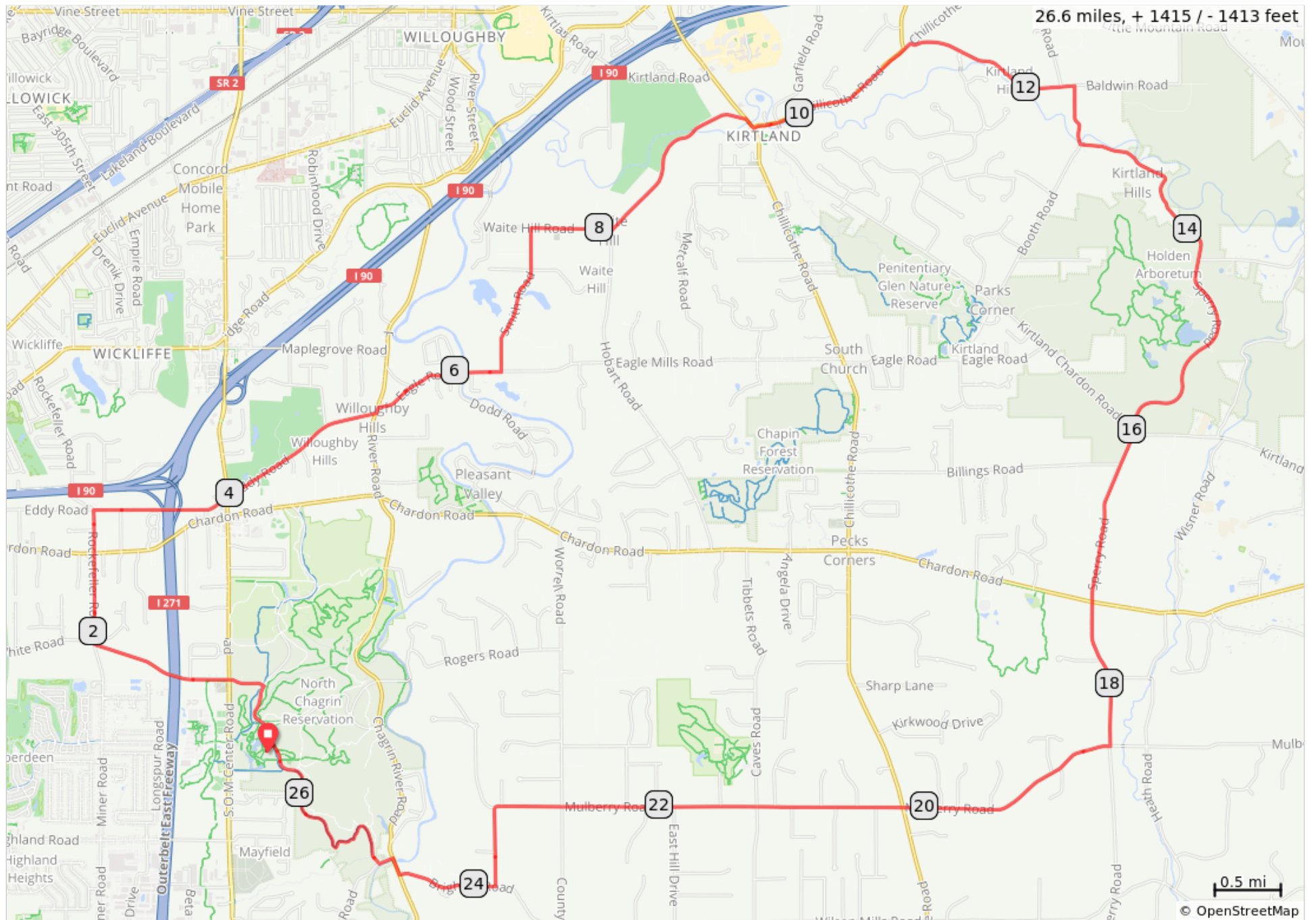






























Sperry North-27-NCT



Sperry North-27-NCT

Dist	Next	Type	Note
0.0	0.1		Start of route
0.1	0.5		L onto Cleveland Metro Park Dr
0.6	1.3		L onto Sunset Ln
1.9	1.0		R onto Rockefeller Rd
2.9	2.3		R onto Eddy Rd
5.3	0.0		L onto River Rd
5.3	1.0		R onto Eagle Rd
6.3	1.1		L onto Smith Rd
7.5	0.6		R onto Waite Hill Rd
8.1	1.4		L onto Markell Rd
9.5	0.1		R onto Kirtland Rd
9.6	1.4		L onto Chillicothe Rd
11.0	1.3		R onto Baldwin Rd
12.4	0.5		R onto Booth Rd
12.8	0.2		L on Sperry Rd
13.0	0.5		CAUTION! Blind turns ahead - keep right!
13.5	0.5		Put on the big boy pants and start climbing!
14.0	1.9		Almost there! Keep going!
15.9	0.1		L on Kirtland Chardon Rd
16.0	0.7		R on Sperry Rd
16.7	1.7		You made it! Nice climbing!
18.5	5.4		R on Mulberry Rd
23.8	0.8		R onto Brigham Rd
24.6	0.1		R onto Chagrin River Rd
24.7	0.1		L onto Wilson Mills Rd
24.8	1.6		R onto Cleveland Metro Park Dr
26.5	0.1		L
26.6	0.0		End of route