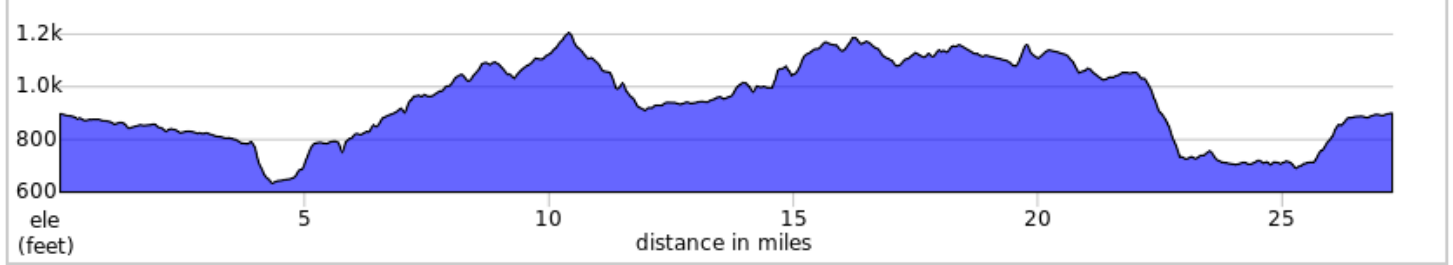
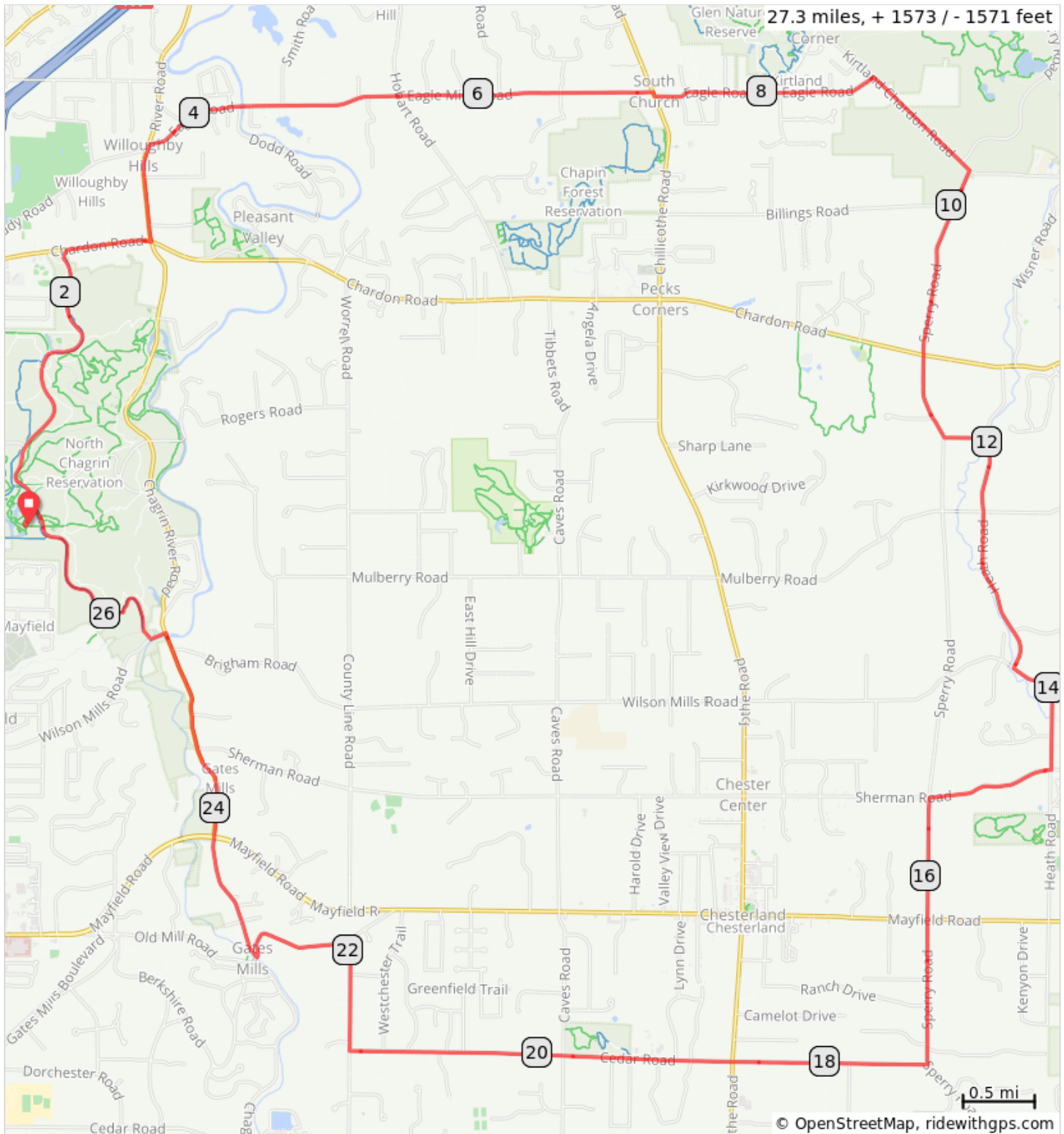


































Wisconsin-27



Dist	Next	Type	Note
0.0	0.1		Start of route
0.1	0.1		R toward Cleveland Metro Park Dr
0.1	0.1		L onto Cleveland Metro Park Dr
0.2	0.4		Continue straight onto Buttermilk Falls Pkwy
0.6	0.7		Continue onto Strawberry Ln
1.4	0.9		Slight R onto Buttermilk Falls Pkwy
2.3	0.1		Slight R onto Valley Pkwy
2.3	0.6		R onto Chardon Rd
2.9	0.7		L onto River Rd
3.6	3.6		R onto Eagle Rd
7.2	0.0		R onto Chillicothe Rd
7.2	1.6		L onto Eagle Rd
8.8	0.9		R onto Kirtland Chardon Rd
9.7	1.9		R onto Sperry Rd
11.7	0.3		L onto Dewey Rd
11.9	1.7		Continue straight onto Heath Rd
13.6	0.3		L onto Wilson Mills Rd
13.9	0.6		R onto Heath Rd
14.6	0.9		R onto Sherman Rd
15.4	1.9		L onto Sperry Rd
17.3	4.0		R onto Cedar Rd
21.3	0.8		R onto County Line Rd
22.1	0.8		L onto Old Mill Rd
22.9	2.4		R onto Chagrin River Rd
25.3	0.1		L onto Wilson Mills Rd
25.4	0.6		R onto Cleveland Metro Park Dr
26.0	0.0		Slight R to stay on Cleveland Metro Park Dr
26.1	1.0		R to stay on Cleveland Metro Park Dr
27.1	0.1		L
27.2	0.0		L
27.2	0.0		L
27.3	0.0		End of route