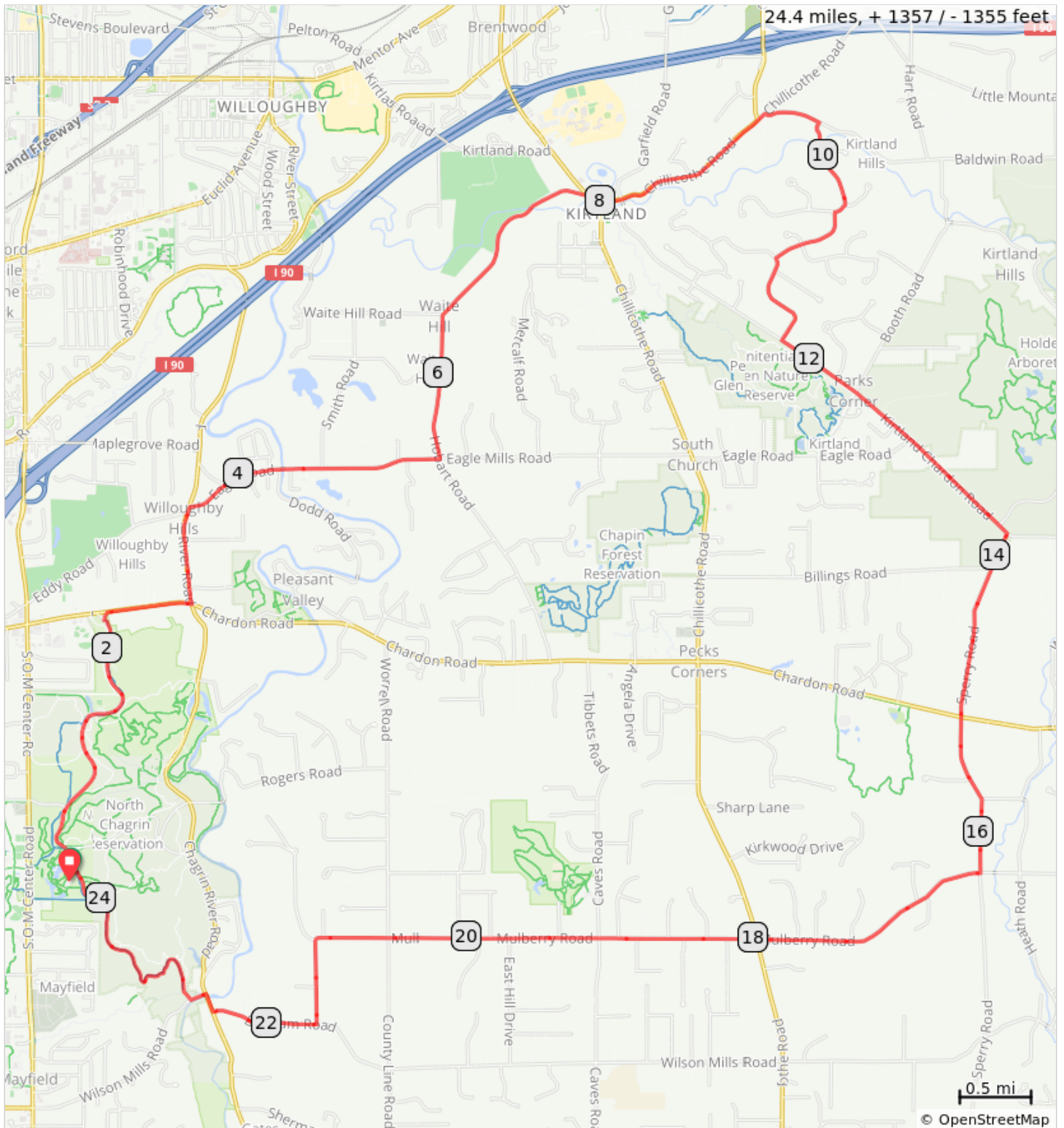


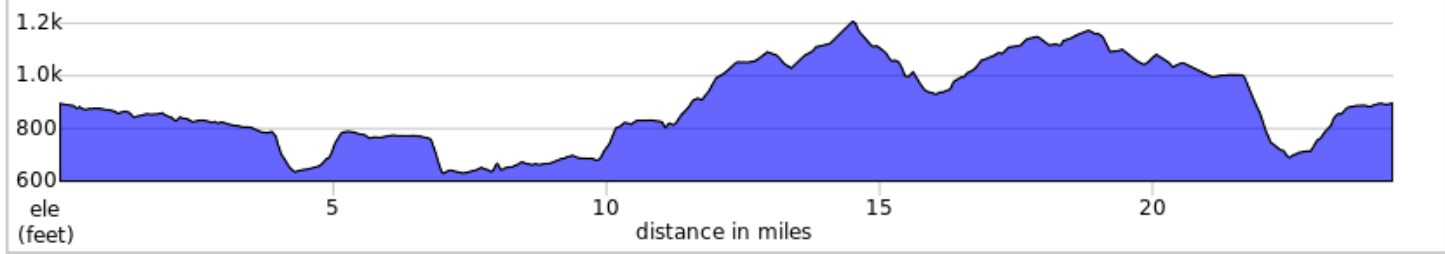
Sanctuary-24 NCW












24.4 miles, + 1357 / - 1355 feet

0.5 mi







© OpenStreetMap



Sanctuary-24 NCW

Dist	Next	Type	Note
0.0	0.1		Start of route
0.1	0.1		L onto Cleveland Metro Park Dr
0.2	0.4		Continue straight onto Buttermilk Falls Pkwy
0.6	0.7		Continue onto Strawberry Ln
1.3	0.6		Slight R onto Buttermilk Falls Pkwy
1.9	0.0		R toward Strawberry Pond Trail
1.9	0.3		L onto Strawberry Pond Trail
2.2	0.1		R onto Valley Pkwy
2.3	0.6		R onto Chardon Rd
2.9	0.7		L onto River Rd
3.6	1.8		R onto Eagle Rd
5.4	1.0		L onto Hobart Rd
6.4	1.4		Hobart Rd turns slightly R and becomes Markell Rd
7.9	0.1		R onto Kirtland Rd
7.9	1.4		L onto Chillicothe Rd
9.3	0.4		R onto Baldwin Rd
9.7	0.7		R onto Sanctuary Dr
10.5	0.6		L onto Cardinal Dr
11.0	0.7		L onto Regency Woods Dr
11.7	2.1		L onto Kirtland Chardon Rd
13.8	2.5		R onto Sperry Rd
16.3	4.3		R onto Mulberry Rd
20.6	1.1		Continue onto Battles Rd
21.7	0.8		R onto Brigham Rd
22.4	0.1		R onto Chagrin River Rd

22.4 miles. +1138/-1313 feet

Dist	Next	Type	Note
22.5	0.1		L onto Wilson Mills Rd
22.7	0.6		R onto Cleveland Metro Park Dr
23.3	0.0		Slight R to stay on Cleveland Metro Park Dr
23.3	1.0		R to stay on Cleveland Metro Park Dr
24.3	0.1		L
24.4	0.0		End of route

2.0 miles. +201/-6 feet