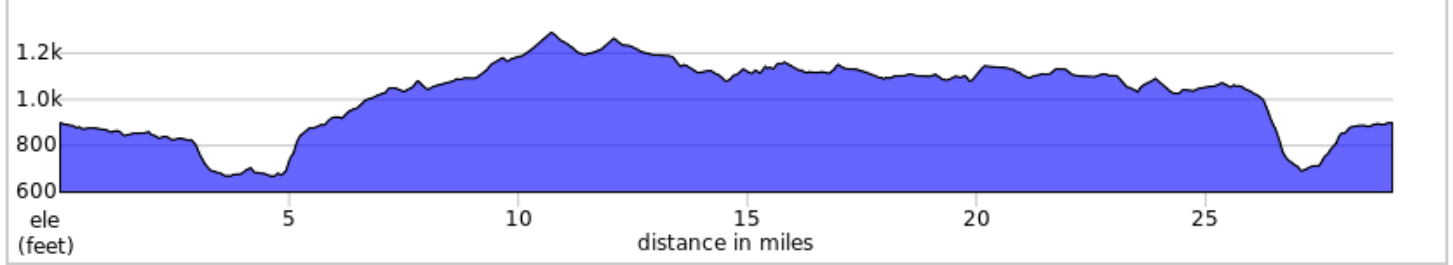
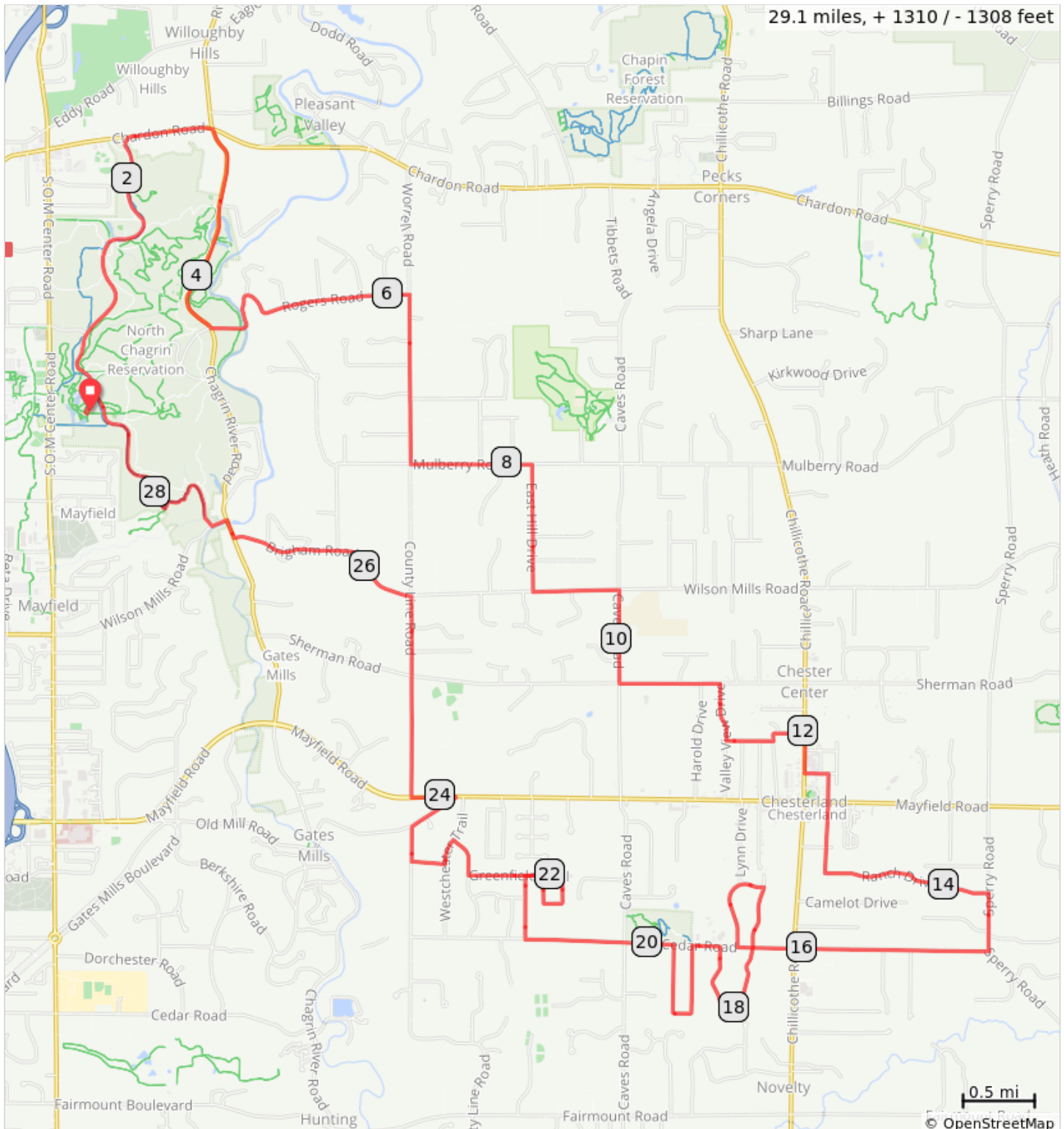






Opalocka-29-NCW



Opalocka-29-NCW

Dist	Next	Type	Note
0.0	0.0		Start of route
0.0	0.1		R toward Cleveland Metro Park Dr
0.1	0.1		L onto Cleveland Metro Park Dr
0.2	2.1		Follow Buttermilk Falls Pkwy to Chardon
2.3	0.6		R onto Chardon Rd
2.9	1.5		R onto River Rd
4.5	1.7		L onto Rogers Rd
6.1	0.2		R onto Worrell Rd
6.4	0.9		Continue onto County Line Rd
7.3	0.8		L onto Mulberry Rd
8.2	0.9		R onto E Hill Dr
9.0	0.6		L onto Wilson Mills Rd
9.6	0.7		R onto Caves Rd
10.3	0.7		L onto Sherman Rd
11.0	0.4		R onto Valley View Dr
11.4	0.3		L onto Maple Dr
11.7	0.3		L onto Ward Dr
12.0	0.3		R onto Chillicothe Rd
12.3	0.2		L onto Herrick Dr
12.4	0.7		R onto Opalocka Dr/Trail 229
13.1	1.2		Opalocka Dr turns L and becomes Ranch Dr
14.3	0.4		R onto Sperry Rd
14.7	1.8		R onto Cedar Rd
16.5	0.6		R onto Dorothy Dr
17.1	0.4		R onto Marilyn Rd
17.5	0.5		Continue onto Cedar Acres Dr
18.0	0.5		Continue onto Shady Ln
18.6	0.2		L onto Cedar Rd
18.8	0.6		L onto Hickory St
19.4	0.5		Continue onto Green St
19.8	1.0		L onto Cedar Rd
20.9	0.4		R onto Woodcrest Ln
21.3	0.1		R onto Greenfield Trail
21.4	0.2		R onto Stratford Trail

21.4 miles. +1166/-955 feet

Dist	Next	Type	Note
21.6	0.2	↑	Continue onto Drury Ln
21.8	0.2	↑	Continue onto Fairfield Trail
21.9	0.7	←	L onto Greenfield Trail
22.6	0.3	→	R onto W Geauga Trail
22.9	0.2	←	L onto Westchester Trail
23.1	0.2	→	R onto Hillcrest Ln
23.3	0.2	→	R onto County Line Rd
23.5	0.4	→	R onto Old Mill Rd
23.9	0.3	←	L onto US-322 W
24.2	1.4	→	R onto County Line Rd
25.6	1.4	←	L onto Brigham Rd
27.0	0.1	→	R onto Chagrin River Rd
27.1	0.1	←	L onto Wilson Mills Rd
27.3	0.6	→	R onto Cleveland Metro Park Dr
27.9	0.0	→	Slight R to stay on Cleveland Metro Park Dr
27.9	1.0	→	R to stay on Cleveland Metro Park Dr
28.9	0.1	←	L
29.0	0.0	←	L
29.0	0.0	←	L
29.1	0.0	📍	End of route

7.6 miles. +366/-578 feet