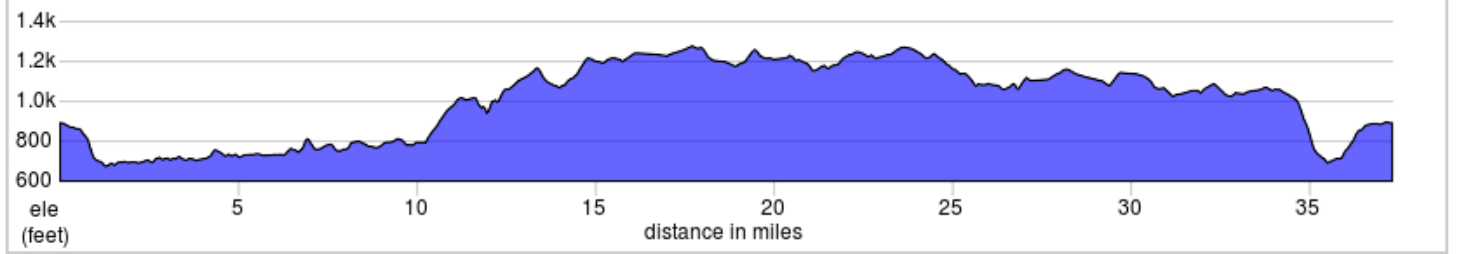
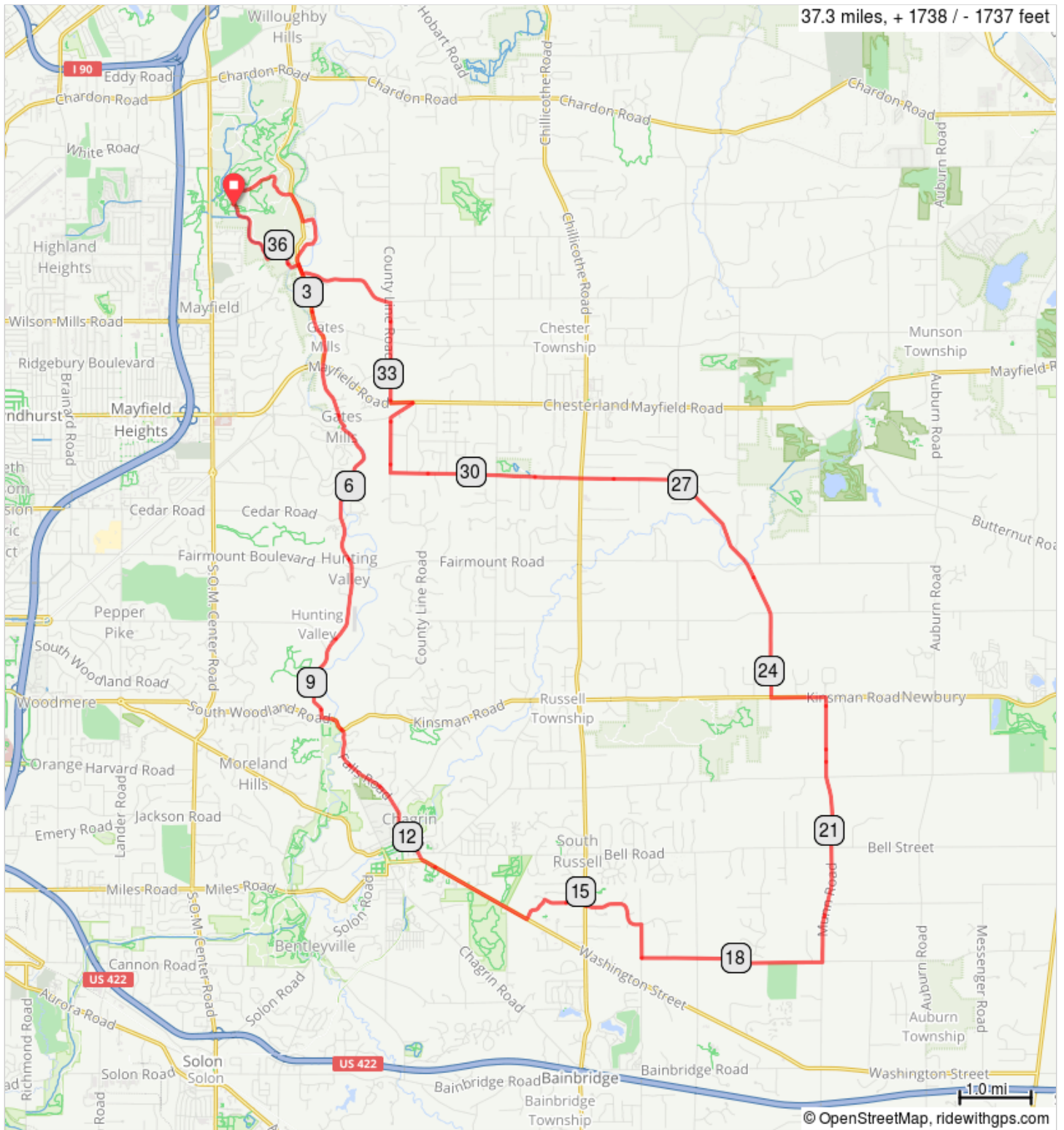











# NCT Stafford-Munn



1.	0.0	0.0		Start of route
2.	0.0	0.1		L onto Cleveland Metro Park Dr
3.	0.1	0.1		Slight R onto Buttermilk Falls Pkwy
4.	0.2	1.0		R onto Ox Ln
5.	1.2	0.0		Slight R toward Chagrin River Rd
6.	1.2	0.4		Slight R onto Chagrin River Rd
7.	1.6	0.8		L onto Riverview Rd
8.	2.4	2.5		Slight L onto Chagrin River Rd
9.	5.0	0.0		R across bridge
10.	5.0	4.5		L to stay on Chagrin River Rd
11.	9.5	0.4		L at the 1st cross street onto S Woodland Rd
12.	9.9	1.5		R onto Falls Rd
13.	11.4	0.4		Slight R onto North St
14.	11.8	0.6		Sharp L onto Mill Street
15.	12.4	1.7		Continue onto E Washington St
16.	14.0	0.4		L onto Majestic Oaks Dr
17.	14.4	0.6		R on Majestic Oaks / Woodberry
18.	15.0	0.2		R onto OH-306 S
19.	15.2	1.0		L onto Lake in the Woods Trail
20.	16.2	0.5		R onto Haskins Rd
21.	16.6	2.5		L onto Stafford Rd
22.	19.2	3.7		L onto Munn Rd
23.	22.9	0.8		L onto OH-87 W
24.	23.7	3.5		R onto Sperry Rd
25.	27.1	4.0		L onto Cedar Rd
26.	31.2	0.8		R onto County Line Rd
27.	31.9	0.4		R onto Old Mill Rd
28.	32.3	0.3		L onto US-322 W
29.	32.6	1.4		R onto County Line Rd
30.	34.0	1.4		L onto Brigham Rd
31.	35.4	0.1		R onto Chagrin River Rd
32.	35.5	0.1		L onto Wilson Mills Rd
33.	35.7	1.6		R onto Cleveland Metro Park Dr
34.	37.3	0.0		L
35.	37.3	0.0		End of route