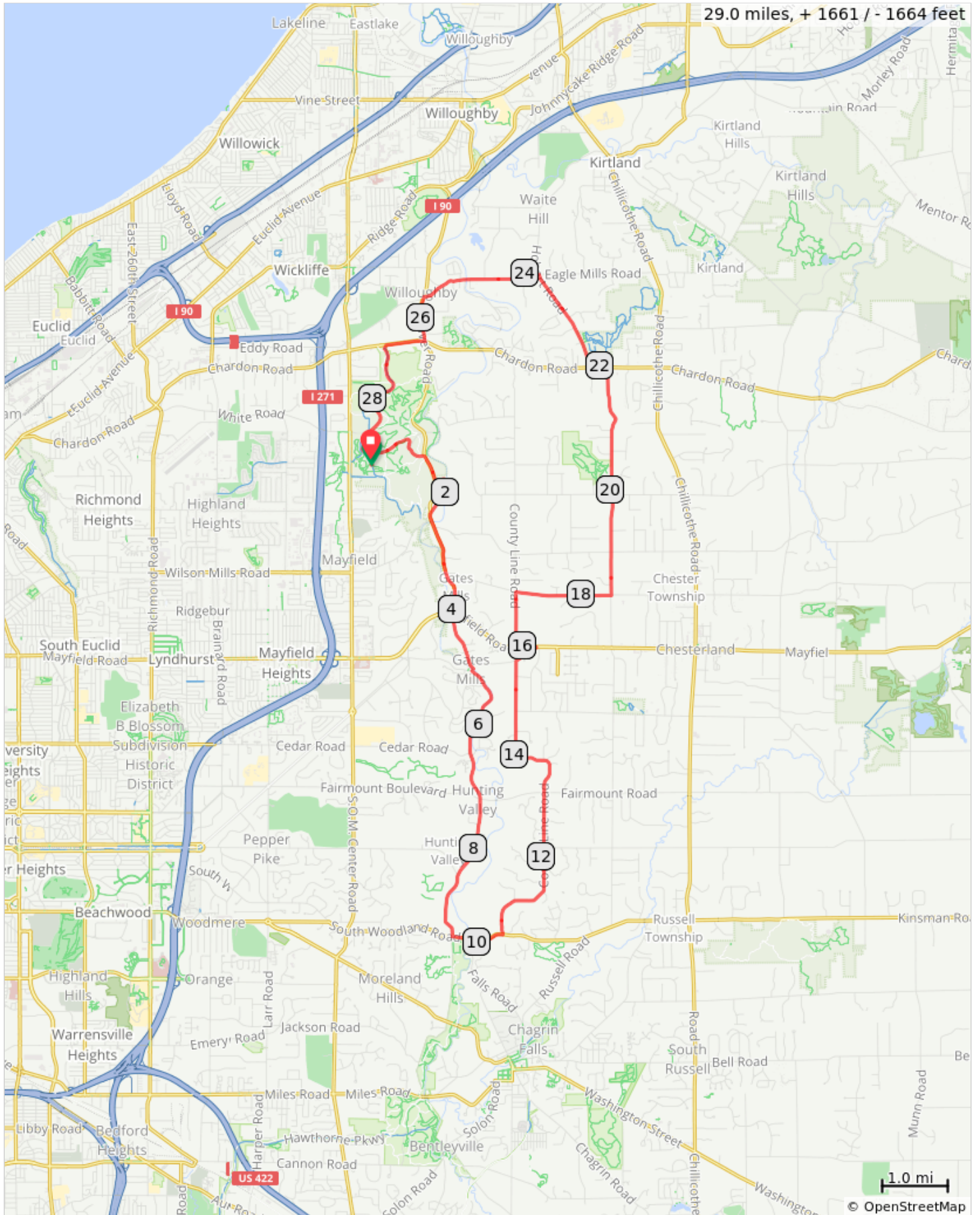
























Orchard Hills-29-NCT



Orchard Hills-29-NCT

Dist	Next	Type	Note
0.0	0.0		Start of route
0.0	0.1		L onto Cleveland Metro Park Dr
0.1	1.1		Slight R onto Buttermilk Falls Pkwy
1.2	0.5		Slight R toward Chagrin River Rd
1.6	0.8		L onto Riverview Rd
2.4	2.5		Slight L onto Chagrin River Rd
4.9	0.0		R onto Old Mill
5.0	4.5		L on Chagrin River Rd
9.5	0.9		L onto S Woodland Rd
10.4	5.1		L onto County Line Rd
15.5	0.4		R onto Old Mill Rd
15.8	0.3		L onto US-322 W
16.1	0.8		R onto County Line Rd
17.0	1.4		R onto Sherman Rd
18.4	3.5		L onto Caves Rd
21.9	0.3		L onto Euclid Chardon Rd
22.2	1.6		R onto Hobart Rd
23.8	1.8		L onto Eagle Rd/Eagle Mills Rd
25.6	0.7		L onto River Rd
26.3	0.6		R onto Chardon Rd
26.9	2.1		L onto Valley Pkwy
29.0	0.0		End of route

29.0 miles. +1660/-1664 feet