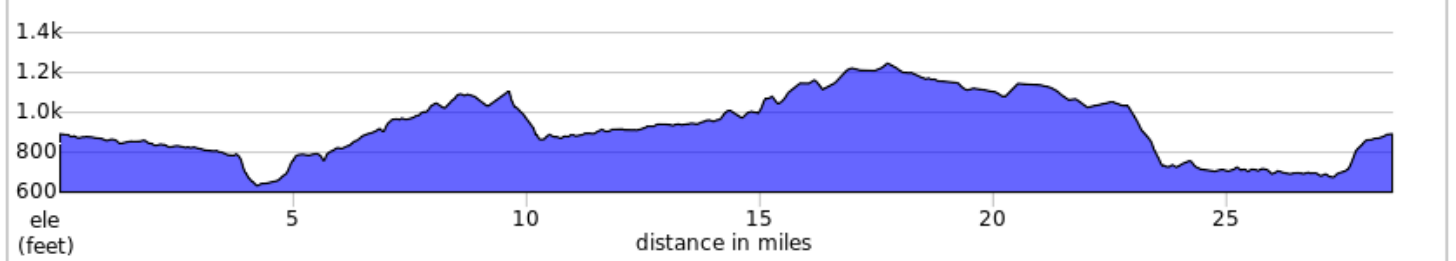
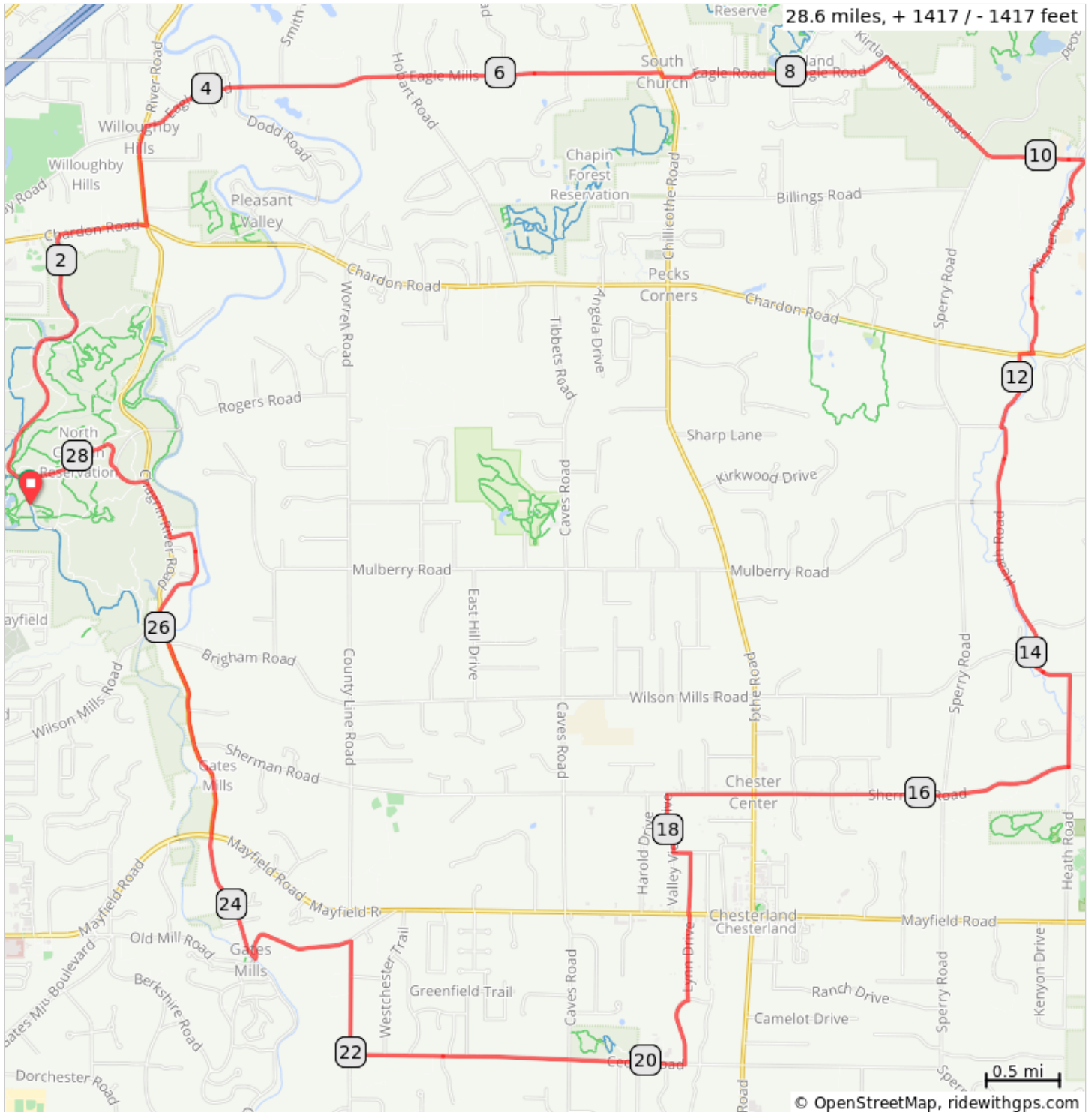




































# NCT\_East Branch



CTC Thursday Eve ride



Dist	Next	Type	Note
0.0	0.1		Start of route
0.1	0.4		Slight L onto Buttermilk Falls Pkwy
0.5	0.7		Continue straight onto Strawberry Ln
1.3	0.9		Strawberry Ln turns slightly R and becomes Buttermilk Falls Pkwy
2.1	0.1		Slight R onto Valley Pkwy
2.2	0.6		R onto Chardon Rd
2.8	0.7		L onto River Rd
3.5	3.6		R onto Eagle Rd
7.1	0.0		R onto Chillicothe Rd
7.1	1.6		L onto Eagle Rd
8.7	1.6		R onto Kirtland Chardon Rd
10.3	1.4		R onto Wisner Rd
11.7	0.1		R onto Euclid Chardon Rd
11.8	2.2		L onto Heath Rd
14.1	0.3		L onto Wilson Mills Rd
14.4	3.4		R onto Heath Rd
17.7	0.4		L onto Valley View Dr
18.1	0.1		L onto Maple Dr
18.3	0.4		R onto Buckeye Dr
18.7	0.0		L onto Mayfield Rd
18.7	0.6		R onto Lynn Dr
19.3	0.5		R onto Dorothy Dr
19.8	2.3		R onto Cedar Rd
22.0	0.8		R onto County Line Rd
22.8	0.8		L onto Old Mill Rd
23.6	2.5		R onto Chagrin River Rd
26.1	0.8		Slight R onto Riverview Rd
26.9	0.4		R onto Chagrin River Rd
27.3	0.0		Slight L toward Oxbow Ln
27.4	0.2		Continue straight onto Oxbow Ln
27.6	0.8		Slight L to stay on Oxbow Ln
28.4	0.1		Slight L onto Buttermilk Falls Pkwy
28.4	0.1		Continue straight onto Cleveland Metro Park Dr
28.6	0.0		End of route